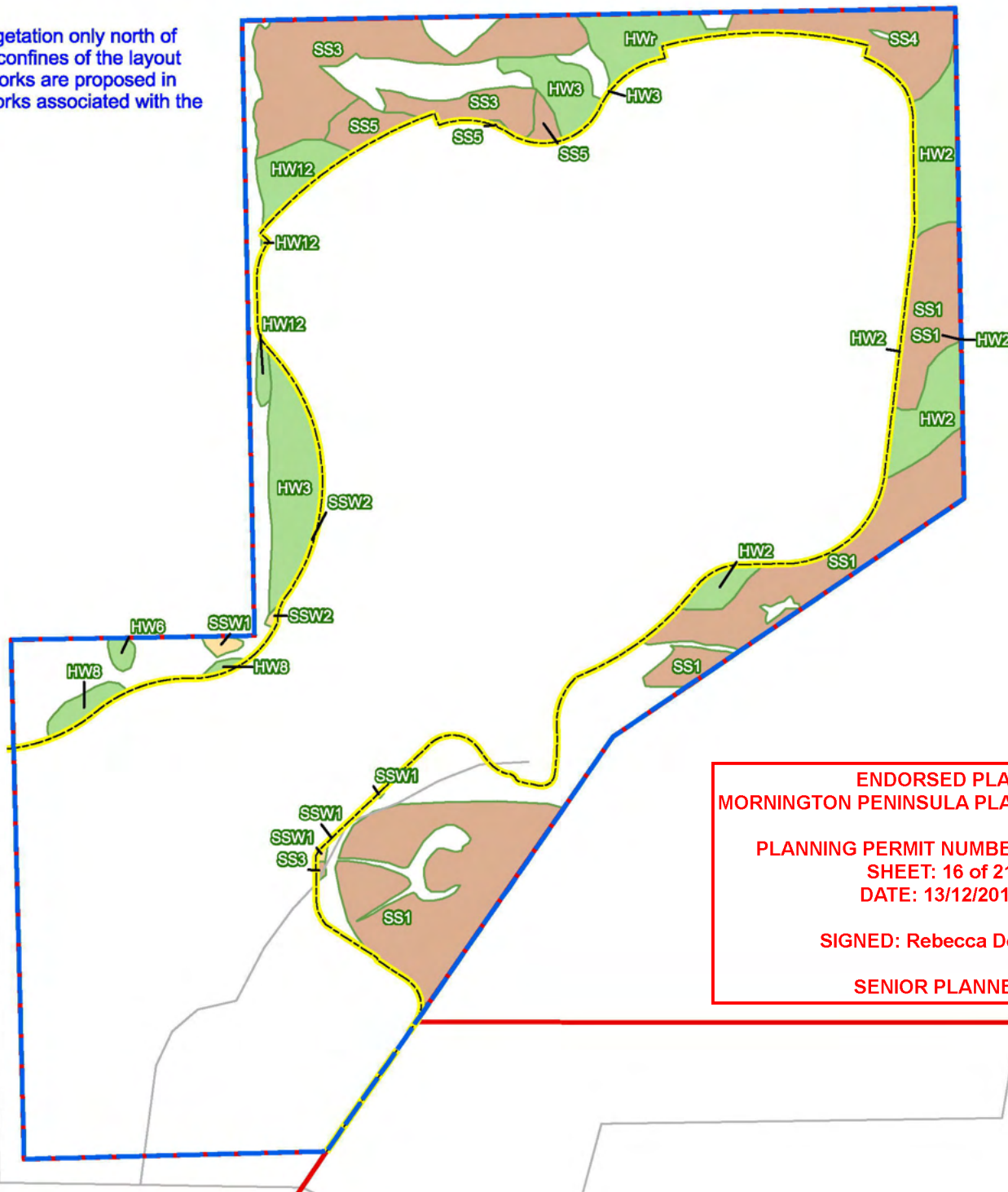







Stage 1 – Removal of vegetation only north of Lumeah Road within the confines of the layout plan. No buildings and works are proposed in Stage 1 (excluding the works associated with the removal of vegetation).



Legend

-  Stage 1 boundary
-  Location of Vegetation Fencing
- Retained Ecological Vegetation Classes**
-  Heathy Woodland
-  Sedgy Swamp Woodland
-  Swamp Scrub

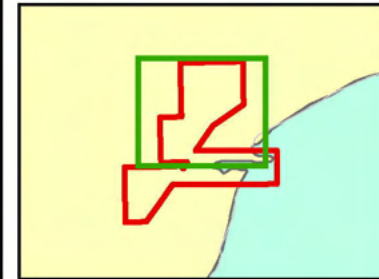
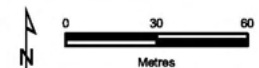


Figure 3
Stage 1 - Yaringa Boat Harbour Redevelopment
Yaringa Boat Harbour

ENDORSED PLAN
MORNINGTON PENINSULA PLANNING SCHEME

PLANNING PERMIT NUMBER: CP09/002
SHEET: 16 of 21
DATE: 13/12/2018

SIGNED: Rebecca Downie
SENIOR PLANNER



VicMap Data: The State of Victoria does not warrant the accuracy or completeness of information in this publication and any person using or relying upon such information does so on the basis that the State of Victoria shall bear no responsibility or liability whatsoever for any errors, faults, defects or omissions in the information.



- Legend**
-  Stage 2 boundary
 - Development Plan

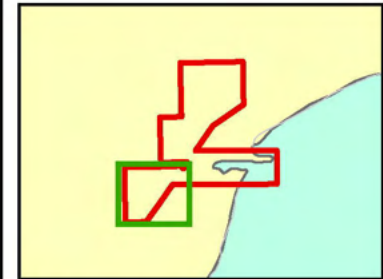


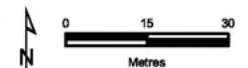
Figure 3
Stage 2 - Yaringa Boat Harbour Redevelopment
Yaringa Boat Harbour

ENDORSED PLAN
MORNINGTON PENINSULA PLANNING SCHEME

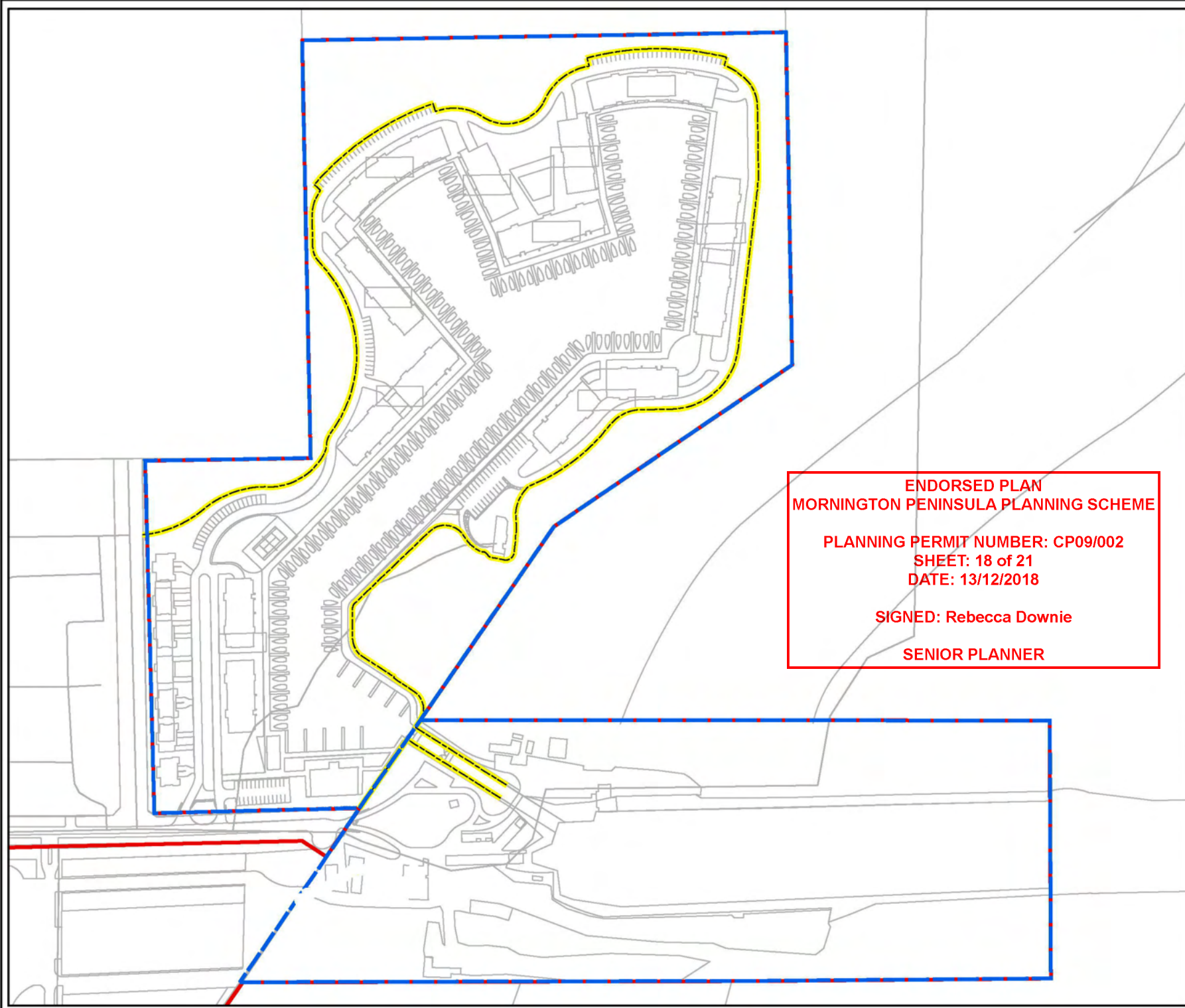
PLANNING PERMIT NUMBER: CP09/002
SHEET: 17 of 21
DATE: 13/12/2018

SIGNED: Rebecca Downie

SENIOR PLANNER



VicMap Data: The State of Victoria does not warrant the accuracy or completeness of information in this publication and any person using or relying upon such information does so on the basis that the State of Victoria shall bear no responsibility or liability whatsoever for any errors, faults, defects or omissions in the information.



ENDORSED PLAN
MORNINGTON PENINSULA PLANNING SCHEME

PLANNING PERMIT NUMBER: CP09/002
SHEET: 18 of 21
DATE: 13/12/2018

SIGNED: Rebecca Downie

SENIOR PLANNER

- Legend**
- Stage 3 boundary
 - Development Plan
 - Location of Vegetation Fencing

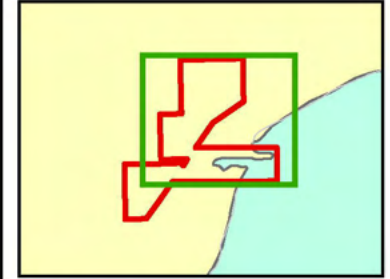
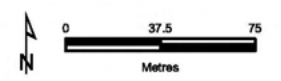


Figure 3
Stage 3 - Yaringa Boat Harbour Redevelopment
Yaringa Boat Harbour



VicMap Data: The State of Victoria does not warrant the accuracy or completeness of information in this publication and any person using or relying upon such information does so on the basis that the State of Victoria shall bear no responsibility or liability whatsoever for any errors, faults, defects or omissions in the information.

10515_Fig03_Stage_3-24/08/2018_pscorenson